


















Zoning Map Swancreek Township Fulton County, Ohio

Legend

-  Municipal Boundary
-  Parcels
-  Township Boundary
-  Unzoned Areas
- Zoned Areas**
-  AG / RURAL ESTATE
-  A1 - AGRICULTURAL
-  C1 - LOCAL SERVICE
-  C2 - COMMERCIAL SHOPPING
-  C3 - GENERAL BUSINESS
-  M1 - LIGHT INDUSTRIAL
-  M2 - GENERAL INDUSTRIAL
-  M3 - SPECIAL
-  MH - MAUFACTURED HOMES
-  R1 - RESIDENTIAL
-  R2 - RESIDENTIAL
-  R3 - RESIDENTIAL



Prepared by Fulton County Regional Planning Commission (419-337-9214)
www.fultoncountyoh.com/regionalplanning

Parcel Information Provided by Fulton County Auditor's Office (419-337-9200)

Map created by FC-GIS, L Sackmann, 4/23/2013

